

WORLD GEOGRAPHY PACKET SEMESTER 1

Your final exam for this class is made up of two parts. There is a geography portion **and** a history portion. This week we will be learning the information for the geography portion. You will need to spend today and tomorrow finding and LABELING the following places. WITH WORDS. You will have 6 maps to memorize by the end of the week.

MAP 1: WORLD MAP

1. Africa
2. Antarctica
3. Asia
4. Australia
5. Europe
6. North America
7. South America
8. Atlantic Ocean
9. Indian Ocean
10. Pacific Ocean
11. Arctic Ocean
12. Equator
13. Tropic of Capricorn
14. Tropic of Cancer
15. Prime Meridian

MAP 2: NORTH AMERICA

1. Mississippi River
2. Rocky Mountains
3. Bering Strait
4. Gulf of Mexico
5. Caribbean Sea
6. Bering Sea
7. Colorado River
8. Pacific Ocean

MAP 3: SOUTH AMERICA

1. Amazon River
2. Andes Mountains
3. Amazon Rain Forest
4. Strait of Magellan

MAP 4: ASIA

1. Ural Mountains
2. Mekong River
3. Yellow (Huang) River
4. Indus River
5. Ganges River
6. Gobi Desert
7. Yangtze River
8. Euphrates River
9. Himalayas
10. Arabian Sea
11. Tigris River

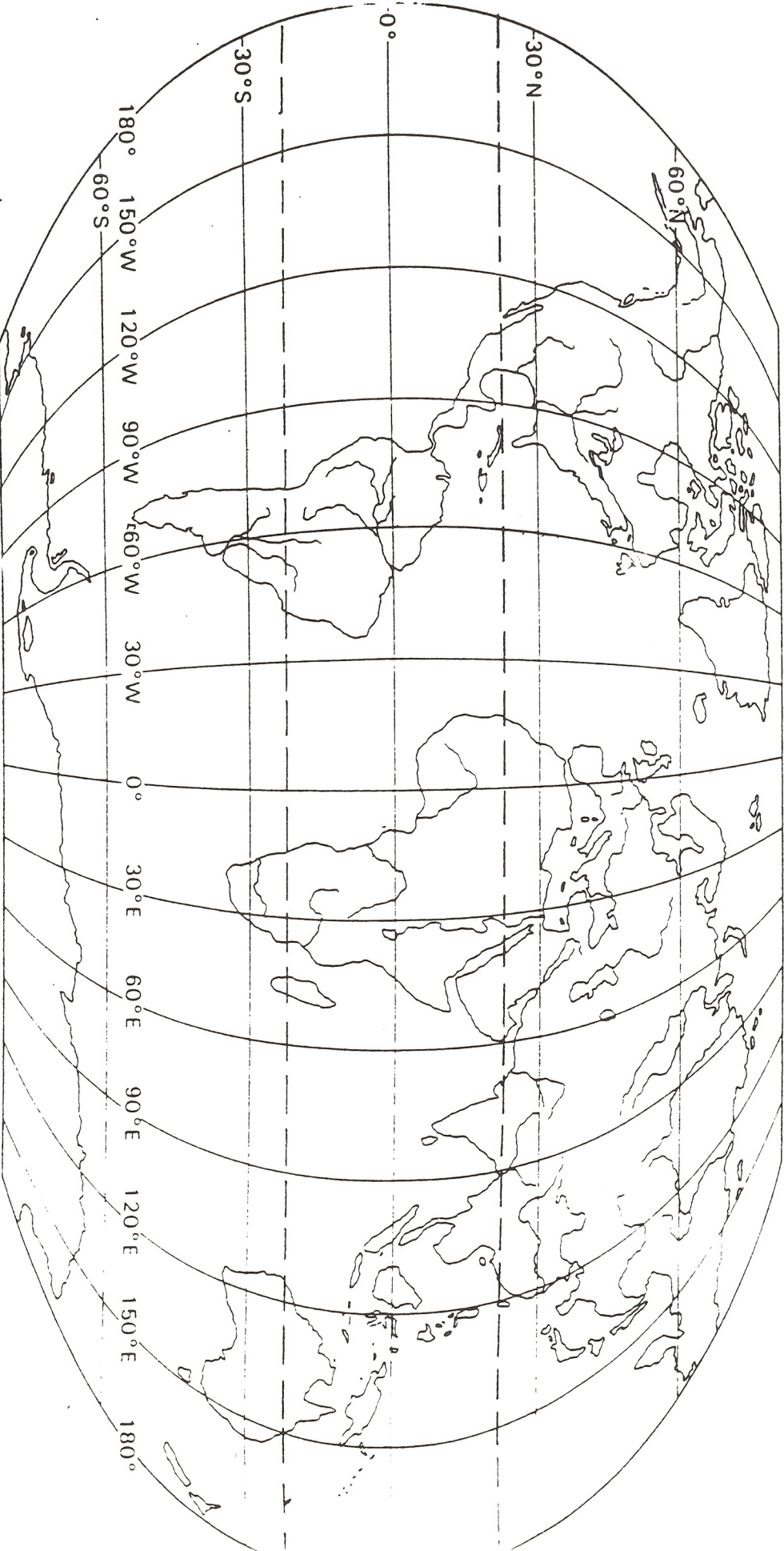
MAP 5: AFRICA

1. Red Sea
2. Sahara Desert
3. Kalahari Desert
4. Nile River
5. Congo River

MAP 6: EUROPE

1. Aegean Sea
2. Baltic Sea
3. Atlantic Ocean
4. Alps
5. Pyrenees
6. Strait of Gibraltar
7. Mediterranean Sea

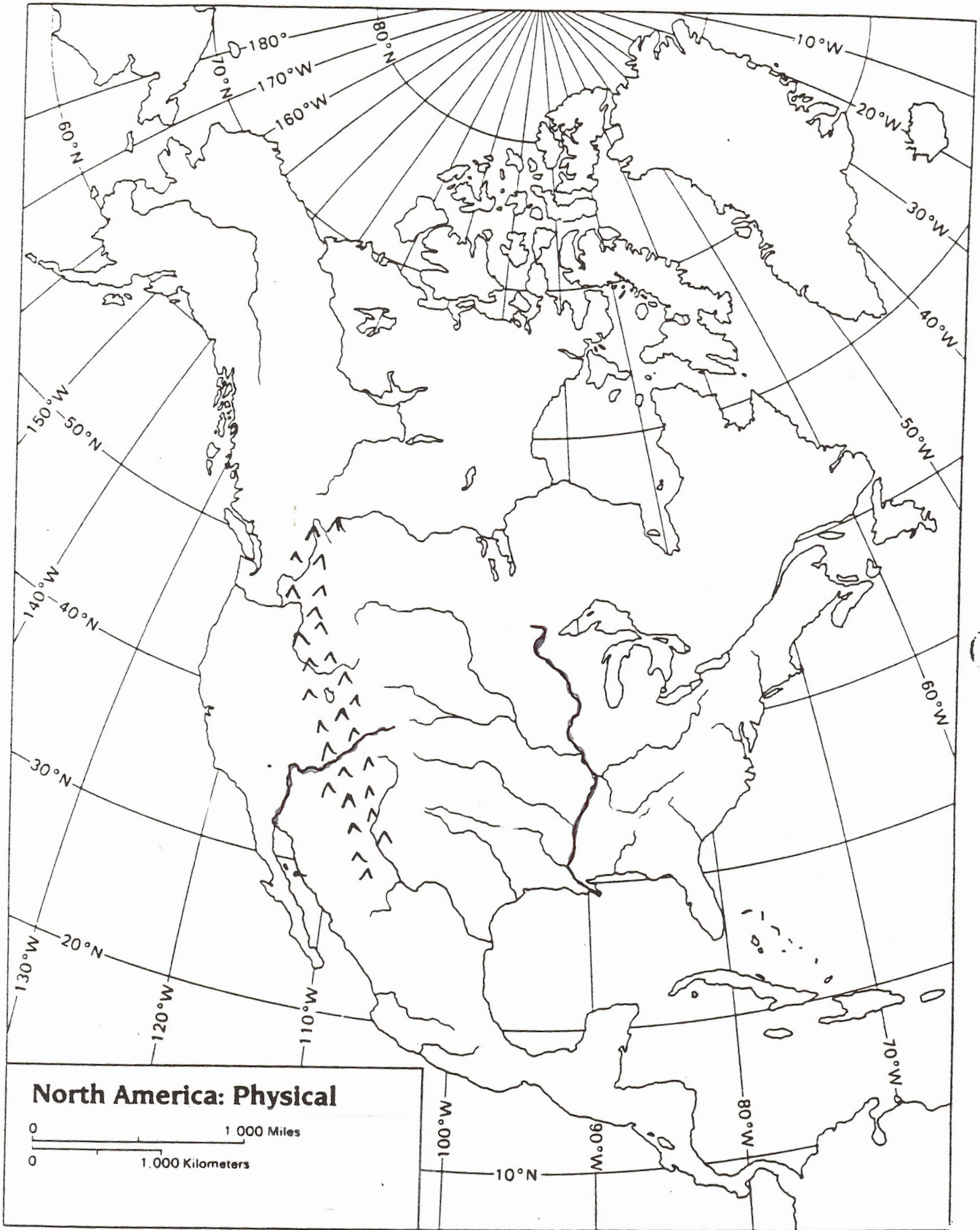
Use your colored pencils to color:
All water (oceans, rivers, straits, seas) BLUE
All mountains BROWN



MAP I: WORLD

Name _____

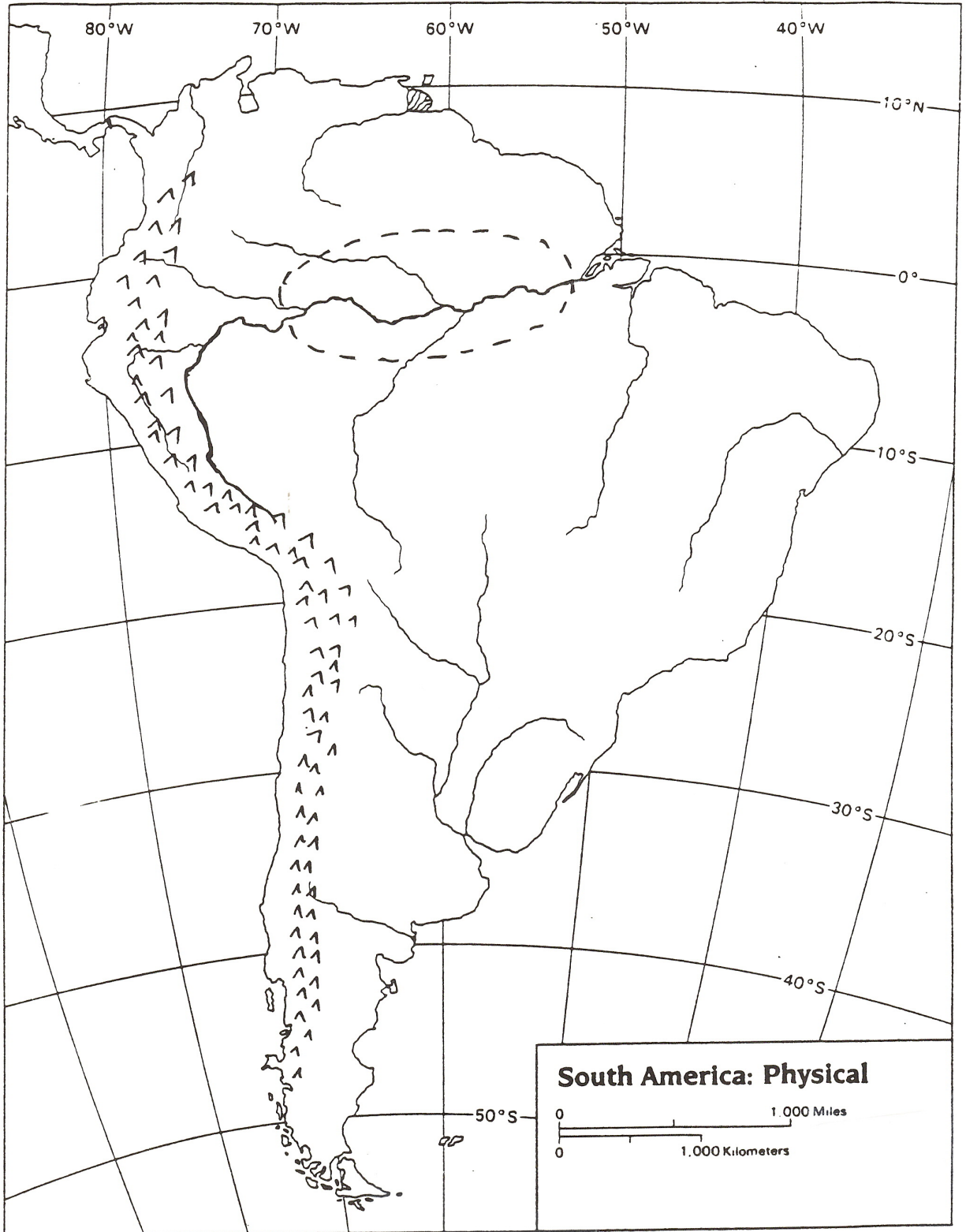
Class _____



© **MAP 2: NORTH AMERICA** 3

Name _____

Class _____



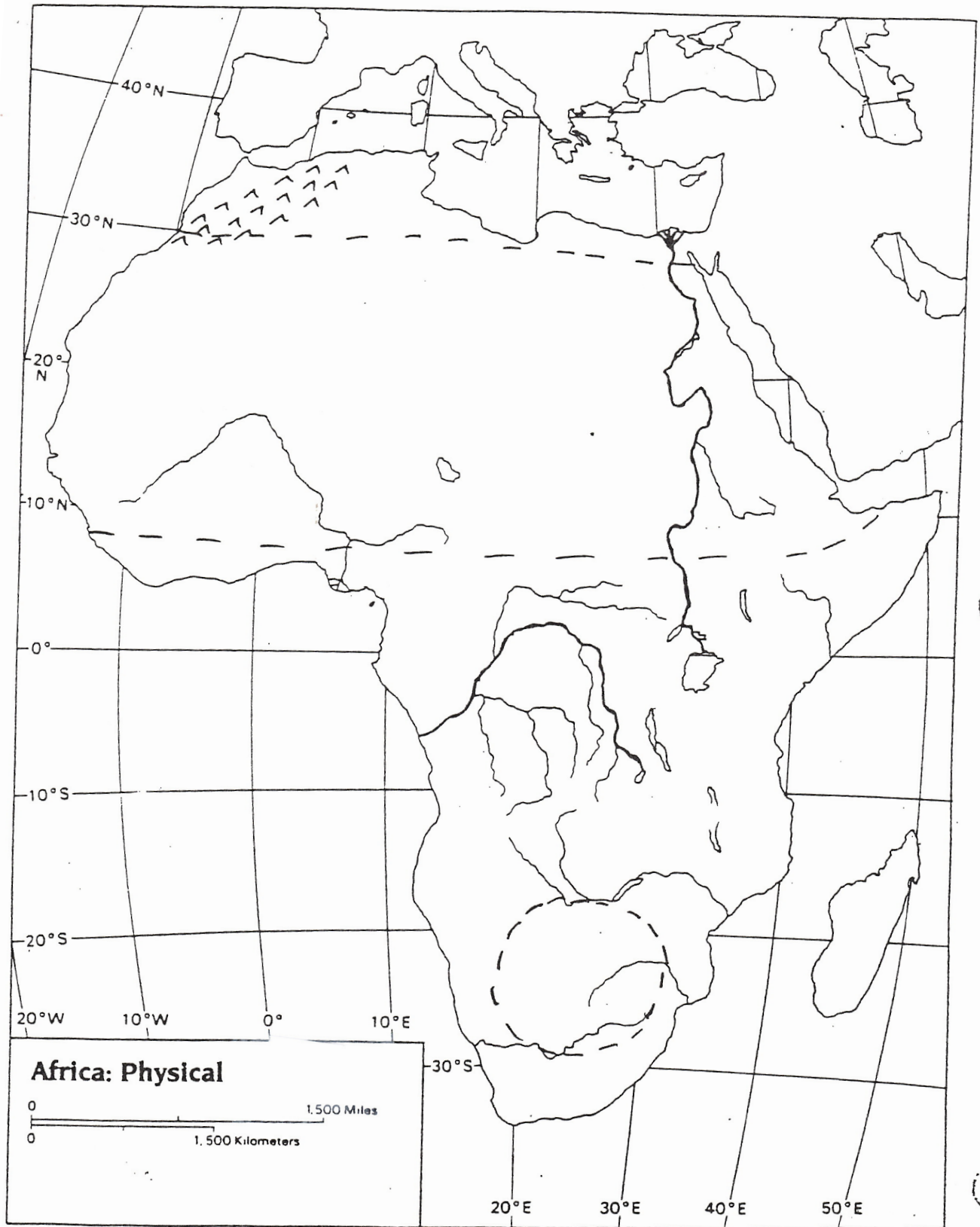
MAP 3: SOUTH AMERICA

MAP 4: ASIA



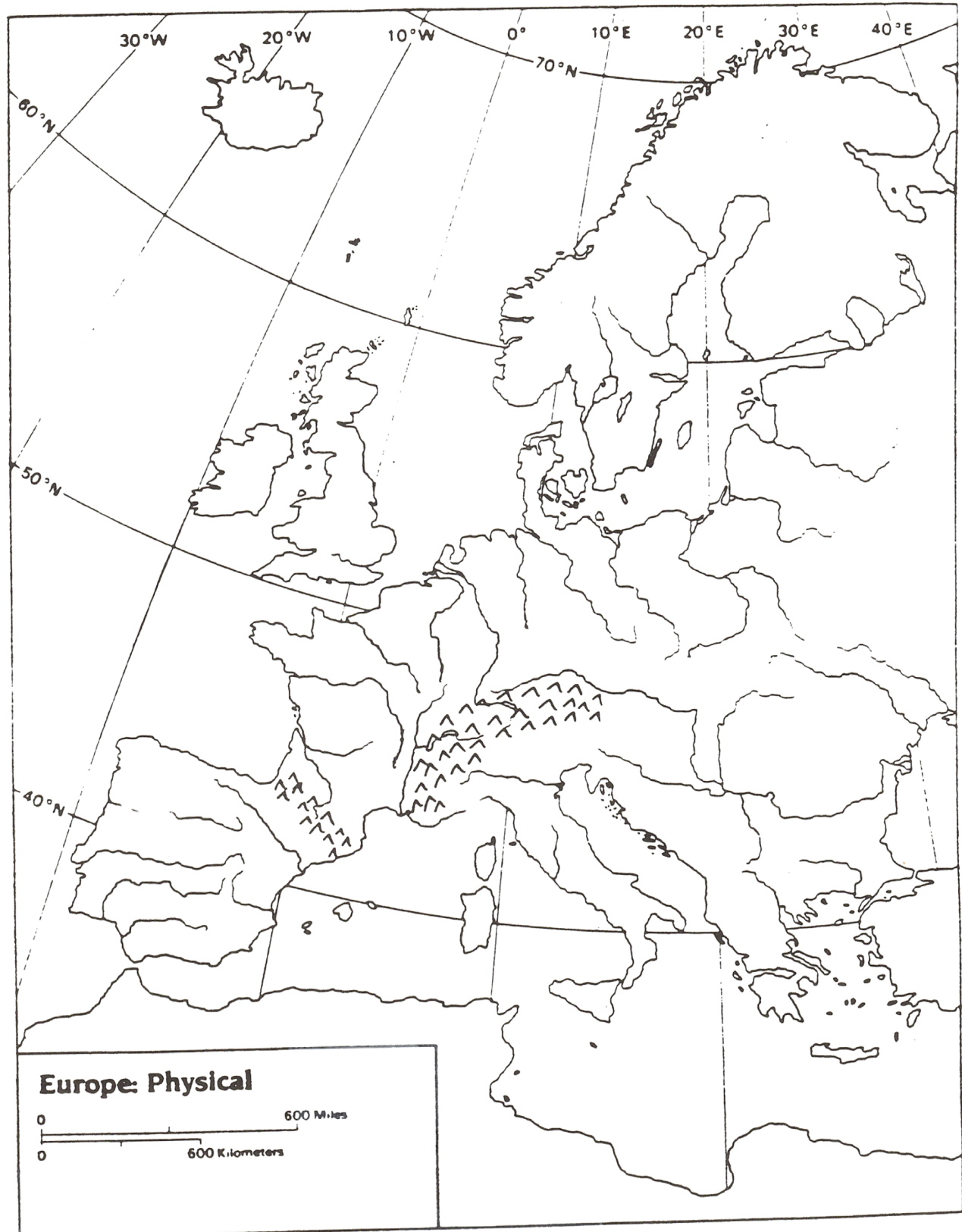
Name _____

Class _____



Name _____

Class _____



MAP 6: EUROPE